

# Testing and Evaluation of Regional EnKF Radiance Data Assimilation: Impact of MHS assimilation

**Kathryn M. Newman<sup>1,2</sup>**

Z. Liu<sup>2</sup>, C. Schwartz<sup>2</sup>, H. Shao<sup>1,2</sup>, and X.Y. Huang<sup>2</sup>

<sup>1</sup> Developmental Testbed Center (DTC)

<sup>2</sup> National Center for Atmospheric Research (NCAR)

Special Acknowledgement to AFWA and NSF



# Background/Objectives

- Recent studies (*Liu et al. 2012, Schwartz et al. 2012*) have shown positive impacts when assimilating microwave radiances with a limited-area EnKF.
  - Focused on the impact of assimilating AMSU-A radiances
- This study will evaluate the impact of assimilating MHS radiances in addition to AMSU-A
  - Determine if there is added benefit from assimilating MHS
- Provide rational basis for operational centers and the research community for advancements of NWP systems
  - Core mission of the DTC (R2O)

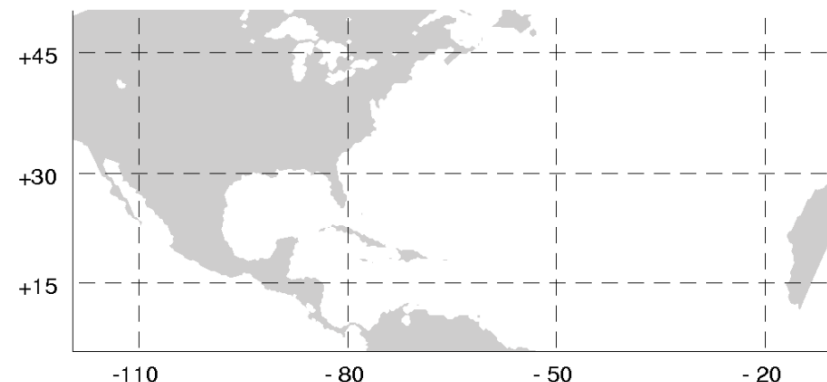


# Experimental Design

\*Experimental Design and Assimilation Strategy follows Liu et. al 2012

- Limited-Area EnKF using Data Assimilation Research Testbed (DART) with WRF-ARW v3.2.1
- Time Period: 2008081100 – 2008090212<sup>^</sup>
- 36 km horizontal resolution, 45 vertical levels, 20 hPa model top
- 96 ensemble members
- 6-hr cycling using ensemble LBCs from perturbed GFS means
- Deterministic 72-hr ARW fcsts initialized from 00/12 ensemble mean analyses
- Verification:

Model Evaluation Tools (MET) v3.0.1



<sup>^</sup> shorter time period than Liu et al. 2012



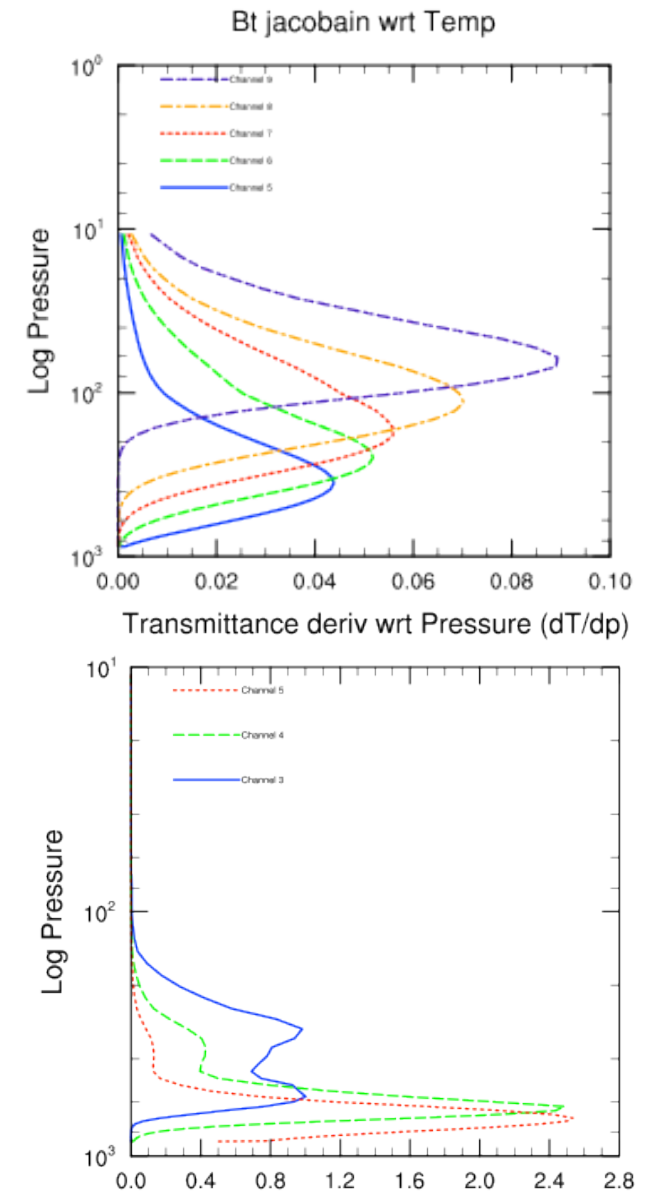
# Assimilation Methodology

- Assimilated observations for experiments:
  - ASMU-A radiance (**AMSA**): conventional obs from radiosondes, aircraft, sat-derived winds, land/ocean sfc stations, GPS dropsondes (NOAA G-IV aircraft), COSMIC GPSRO, AMSU-A radiances from NOAA-18/METOP-2
  - AMSU-A + MHS radiance (**AMHS**): same as AMSA + MHS radiances from NOAA-18/METOP-2
- Radiance data were thinned on a 72-km grid
- +/- 1.5 hr observation assimilation window
- Bias Correction Coefficients from 3-mo offline statistics (spun-up)
- AMSU-A channels 5-7 and MHS channels 3-4 NOAA-18/METOP-2 assimilated



# Assimilation Methodology cont'

- Radiances were assimilated into DART using the CRTM built into WRFDA as the radiance forward operator for computing radiance prior ensembles
  - Following strategy adopted by previous investigators\*
- Only radiance prior ensembles came from WRFDA, all other obs from DART
- The vertical localization of each radiance observation was taken as the level the channels' weighting function peaked
- For MHS:  $dTr/dp$  was calculated in WRFDA from the CRTM and used as the weighting function



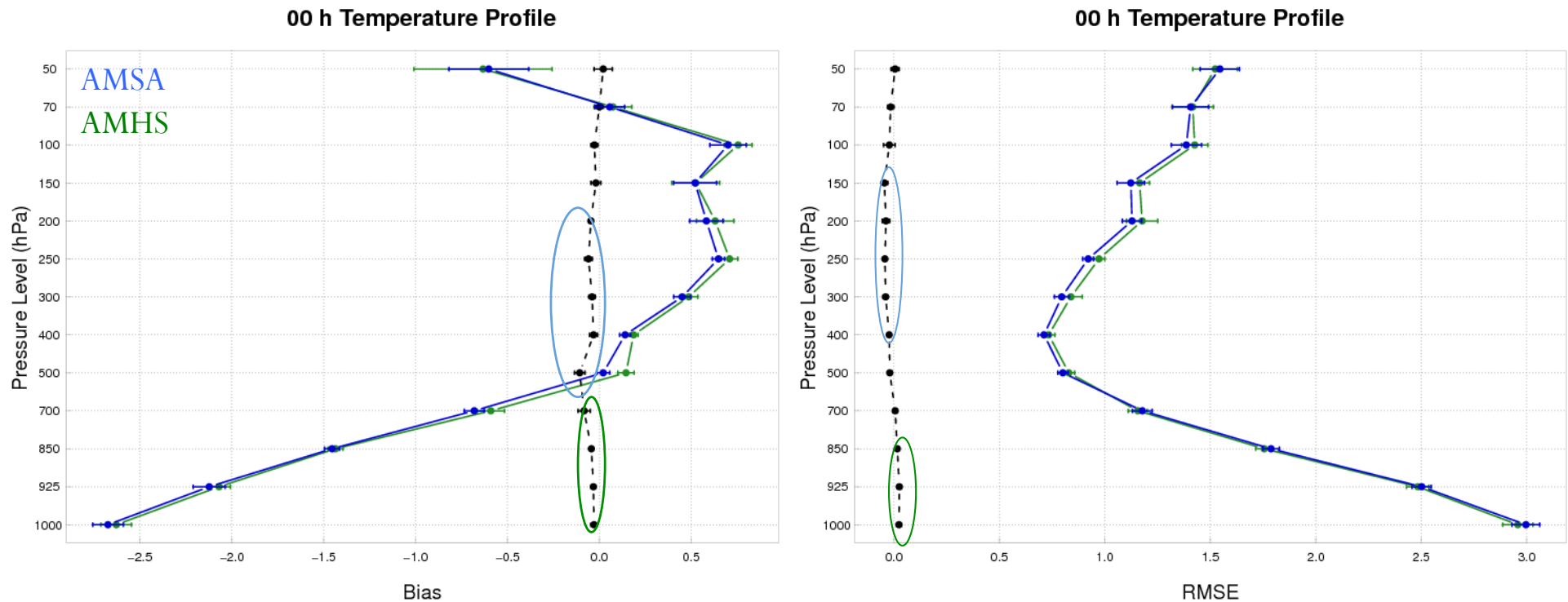
# Verification Results\*

---

- ✓ **Point verification against sounding (dropsonde) observations**
- ✓ TC case studies

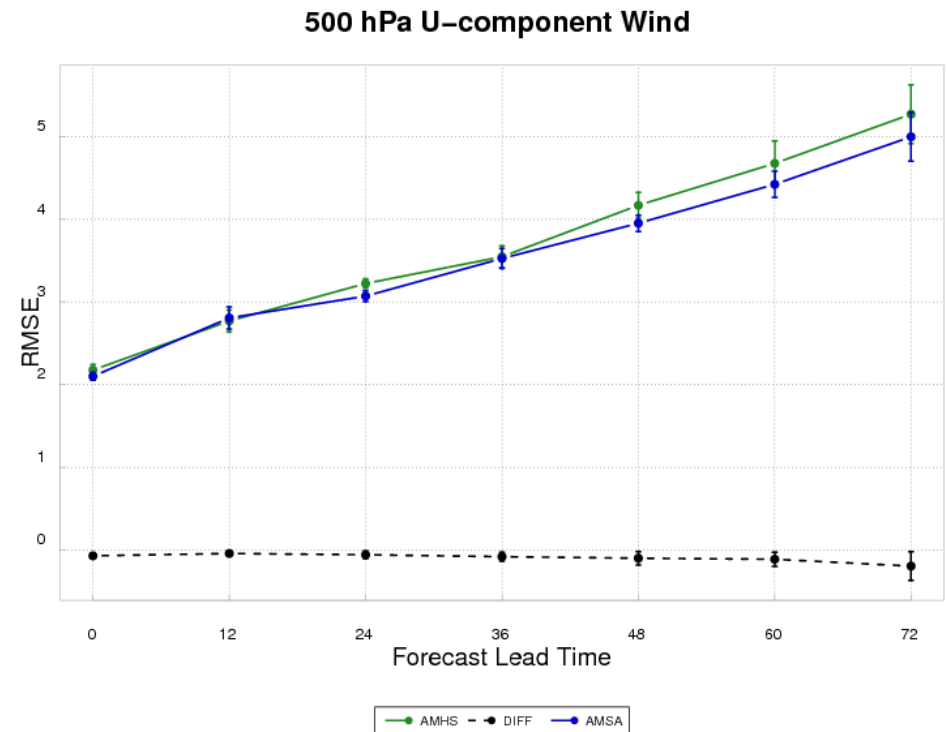
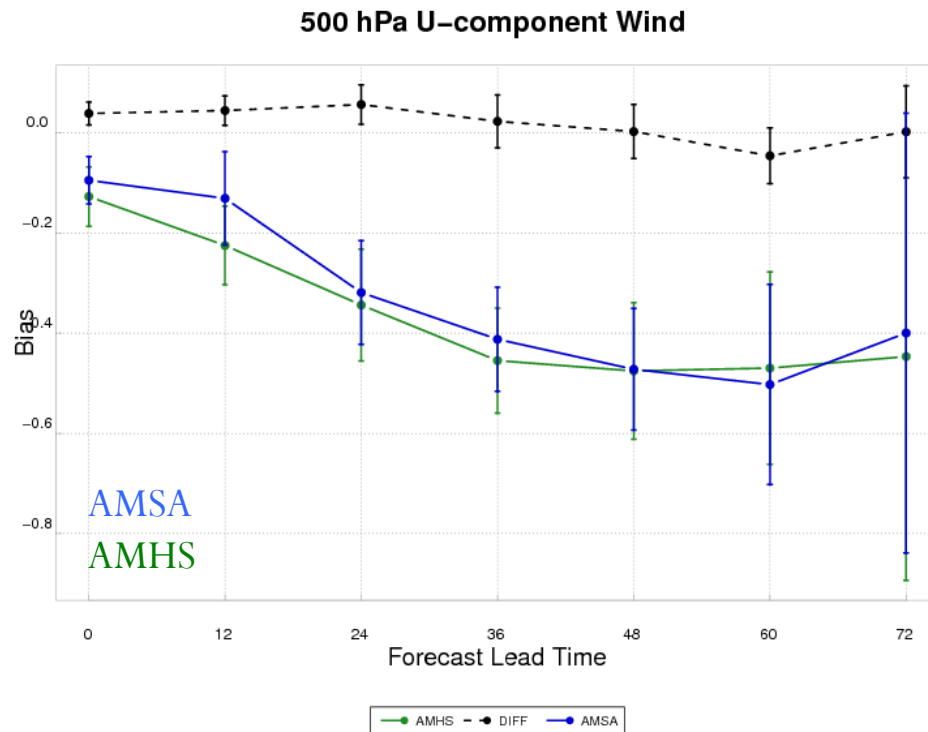
\* Verification focus on AMSA-AMHS

# Verification Against Sounding Data



- Pairwise statistical significance (AMSA-AMHS) is determined when the CIs of the difference do not encompass 0
- Pairwise SS differences favor AMHS slightly at the lowest levels, and favor AMSA for mid-levels

# Verification Against Sounding Data



- Pairwise differences for bias favor AMSA for lead times out to 1 day; neutral for all remaining lead times
- RMSE pairwise SS differences indicate AMSA is better for all lead times



# Verification Against Sounding Data: Summary Table

- RMSE for all aggregations favor AMSA, except low level early lead times (T) for AMHS
- Biases show more neutral and slight favor for AMHS
- Indication of larger variability in AMHS forecasts... stemming from MHS data?

		BIAS					RMSE				
		925	850	700	500	200	925	850	700	500	200
T	0	AMHS	AMHS	AMHS	AMSA	AMSA	AMHS	AMHS		AMSA	AMSA
	12	AMHS	AMHS	AMHS	AMSA	AMSA	AMHS			AMSA	AMSA
	24				AMSA	AMSA					AMSA
	36				AMSA	AMSA				AMSA	AMSA
	48				AMSA	AMSA					AMSA
	60				AMSA	AMSA					AMSA
	72	AMHS				AMSA				AMSA	AMSA
U	0	AMSA			AMSA		AMSA	AMSA	AMSA	AMSA	AMSA
	12	AMSA	AMSA	AMSA	AMSA	AMHS	AMSA	AMSA		AMSA	AMSA
	24				AMSA		AMSA		AMSA	AMSA	AMSA
	36	AMSA				AMHS	AMSA	AMSA	AMSA	AMSA	AMSA
	48							AMSA	AMSA	AMSA	AMSA
	60					AMHS	AMSA	AMSA	AMSA	AMSA	
	72								AMSA	AMSA	
V	0			AMSA		AMHS	AMSA	AMSA	AMSA	AMSA	AMSA
	12		AMSA			AMSA	AMSA	AMSA		AMSA	AMSA
	24		AMSA				AMSA	AMSA	AMSA	AMSA	AMSA
	36	AMHS			AMHS			AMSA		AMSA	
	48						AMSA	AMSA		AMSA	AMSA
	60				AMSA						
	72	AMHS			AMHS						AMSA
Q	0		AMSA		AMHS	-	AMSA	AMSA	AMSA		-
	12				AMHS	-	AMSA				-
	24				AMHS	-	AMSA	AMSA	AMSA	AMSA	-
	36				AMHS	-	AMSA			AMSA	-
	48			AMSA	AMHS	-	AMSA			AMSA	-
	60	AMHS			AMHS	-				AMSA	-
	72	AMHS			AMHS	-		AMSA	AMSA	AMSA	-



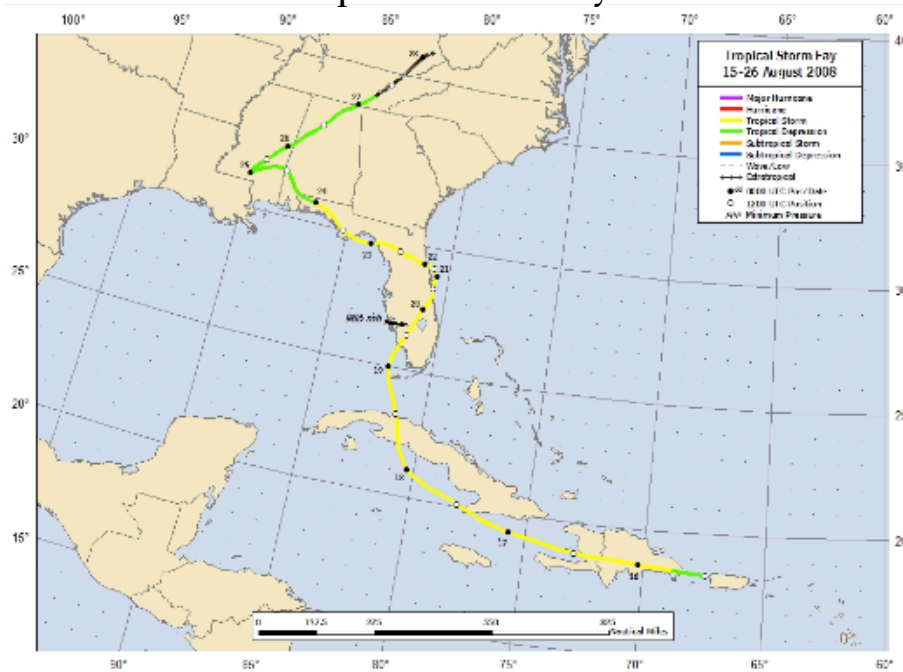
# Verification Results

---

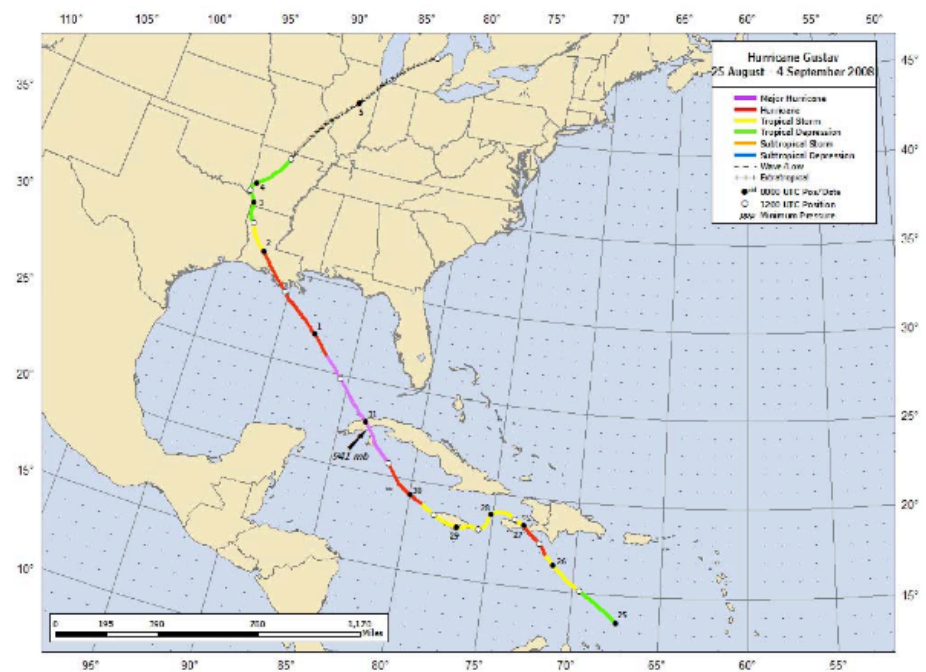
- ✓ Point verification against sounding (dropsonde) observations
- ✓ **Tropical Cyclone case studies**

# Overview of Tropical Storms

## Tropical Storm Fay



## Hurricane Gustav

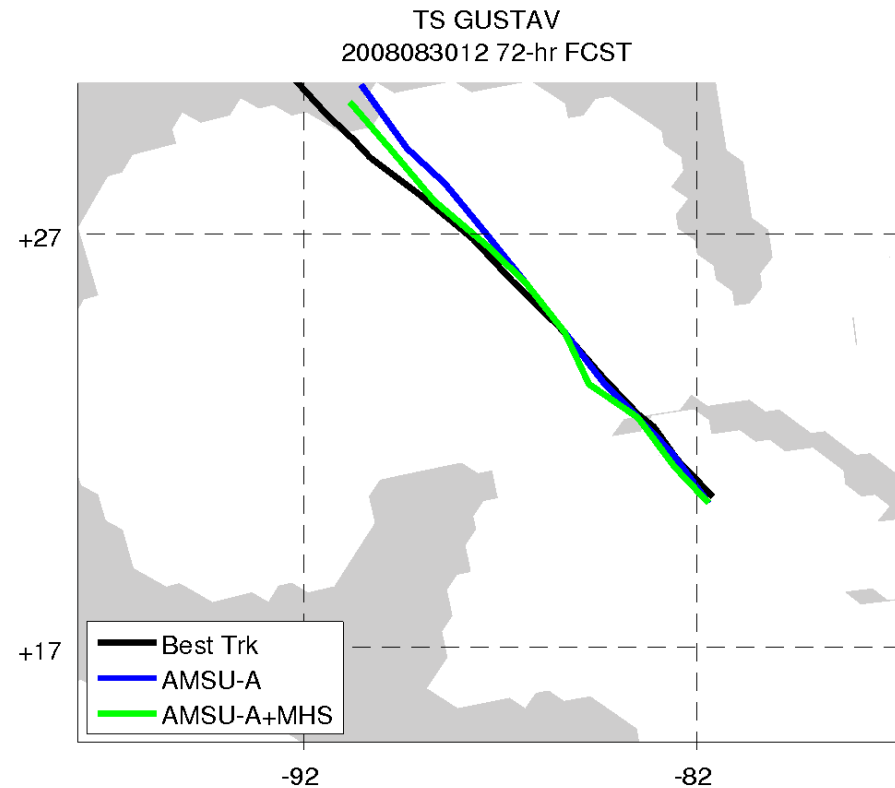
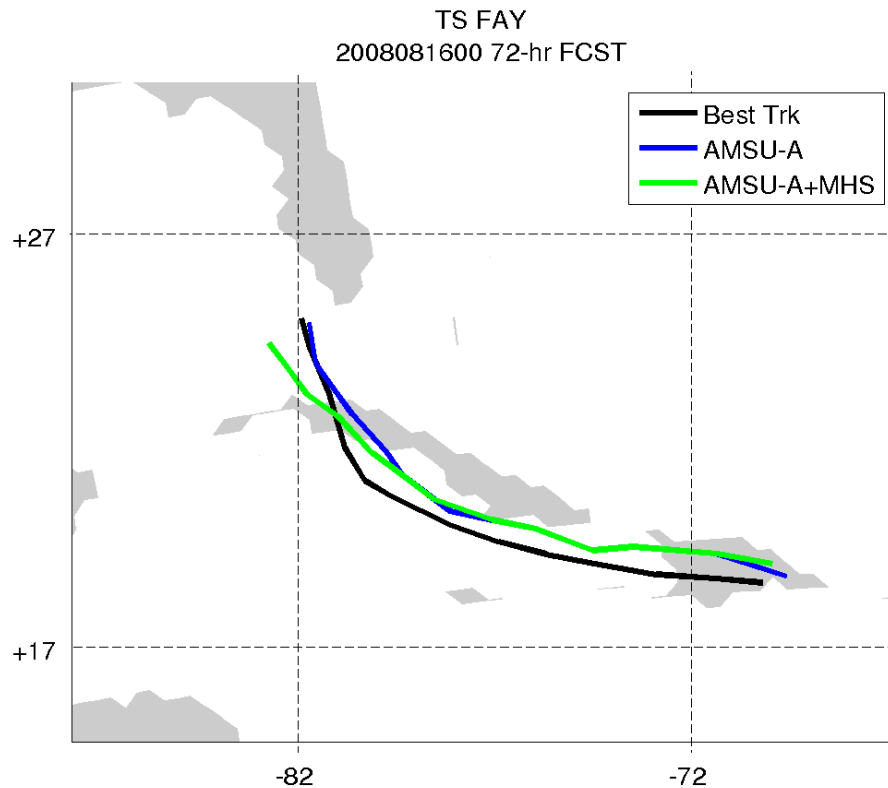


*Best Track Images from National Hurricane Center (NHC)*

- Tropical Storm Fay
- Long lived tropical storm
- 8 landfalls
- Produced flooding in DR, Cuba, Haiti, FL

- Hurricane Gustav
- Reached Cat. 4 hurricane
- Landfall in LA
- Significant damage to Cuba, Haiti, LA

# Fay & Gustav Tracks



- Fay

- AMSA/AMHS tracks N of NHC Best Track
- AMHS misses Northward curvature

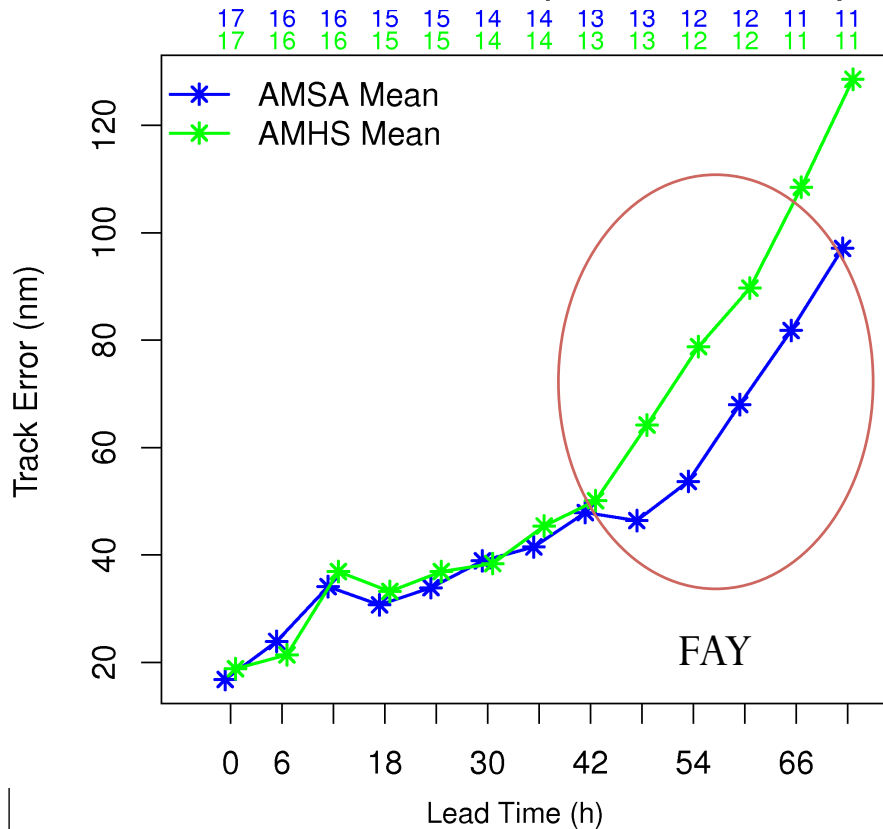
- Gustav

- AMSA/AMHS tracks NE of NHC Best Track toward end of fcst
- AMHS track closer to NHC Best Track at longer lead times

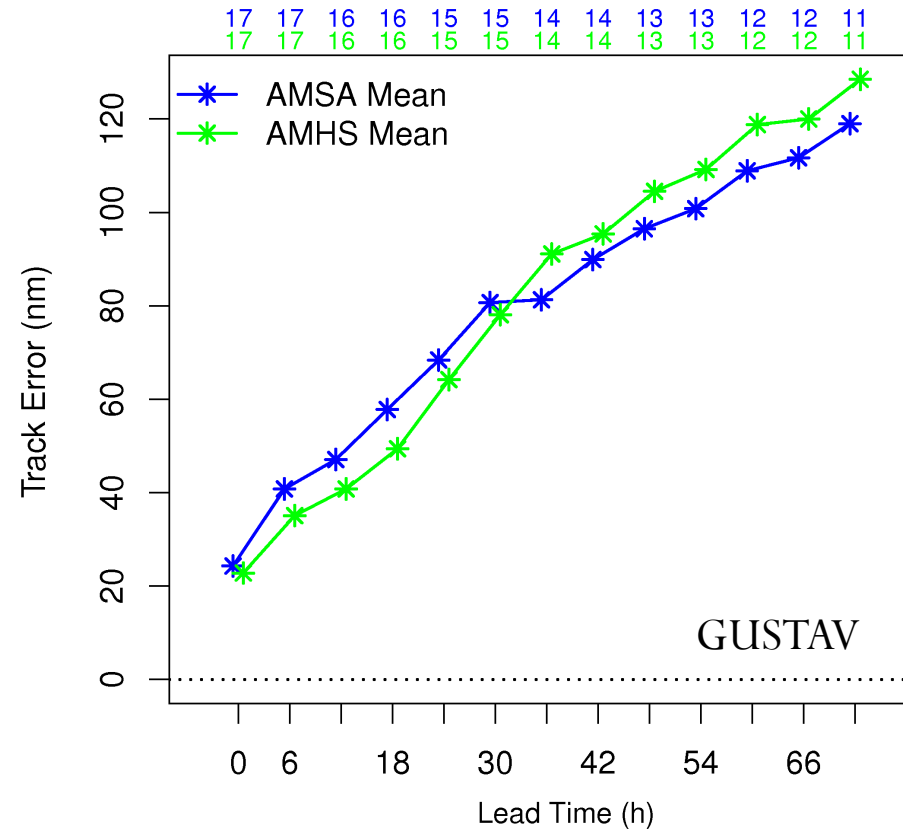


# Track Errors

Mean Track Error  
Atlantic Basin (Land and Water)



Mean Track Error  
Atlantic Basin (Land and Water)



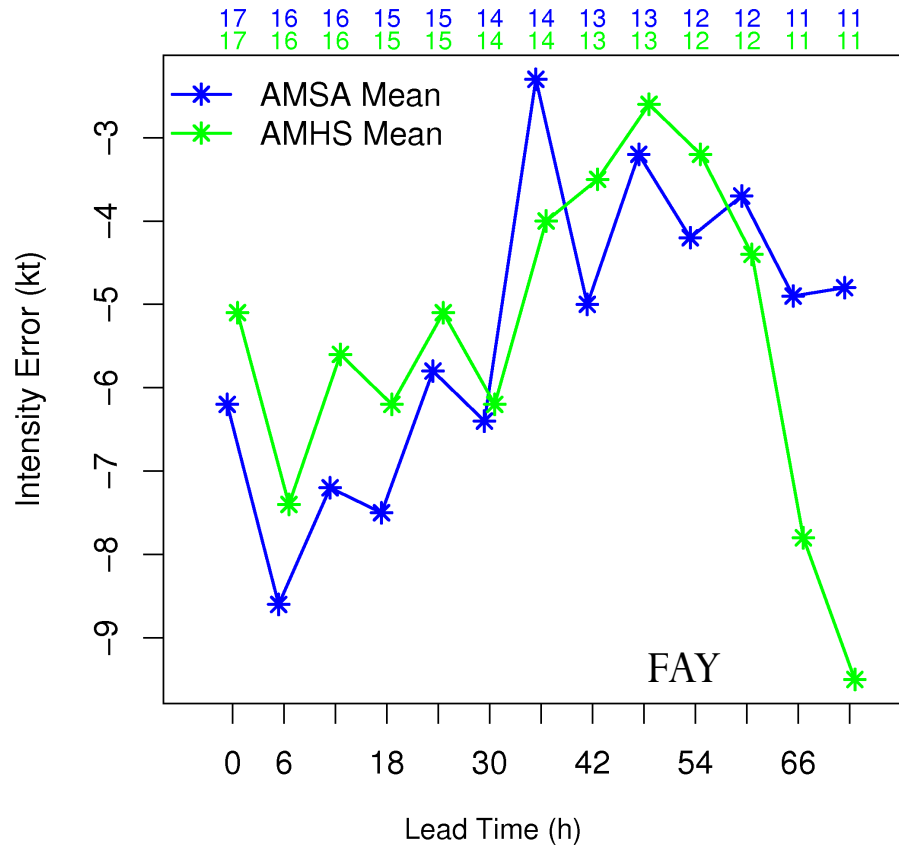
- Fay AMHS mean track error deviates from AMSA quickly after 42 hrs
  - Most contribution from Along Track (AMHS moves storm too fast)
- Gustav mean track errors close between AMSA and AMHS - AMHS slightly lower out to 30 hr



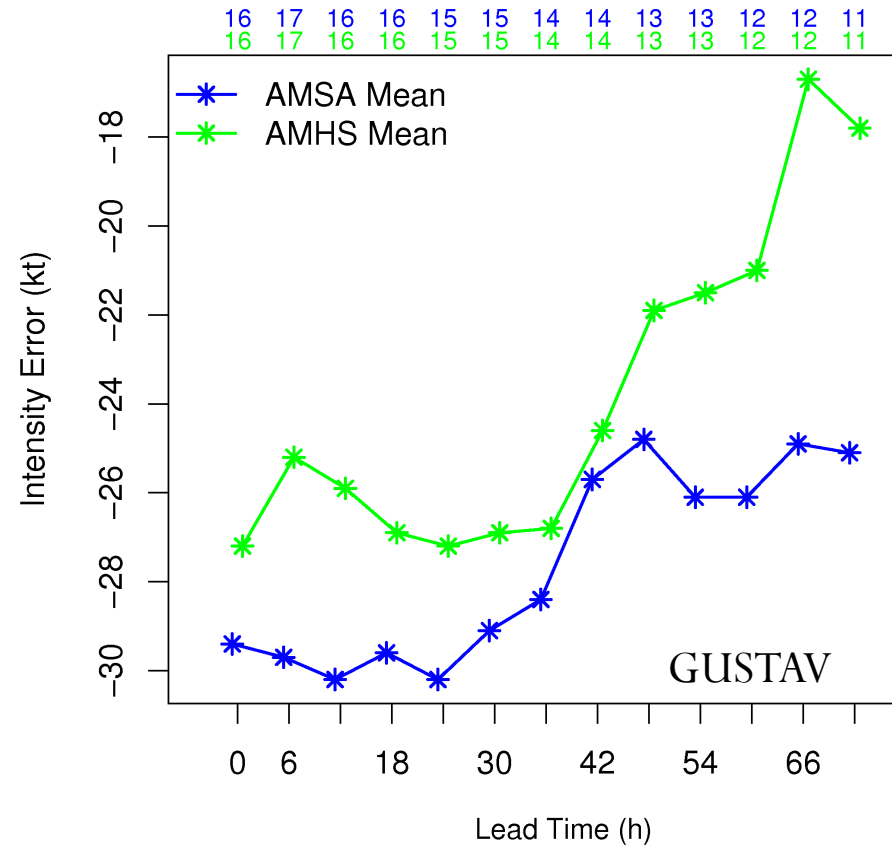
✓ Statistical Significance is not assessed for individual storms due to small sample sizes

# Wind Errors

**Mean Intensity Error  
Atlantic Basin (Land and Water)**



**Mean Intensity Error  
Atlantic Basin (Land and Water)**



- Fay intensity errors for AMHS slightly smaller out to 1 day, drop off quickly after 60 hrs
- Gustav intensity errors for AMHS smaller than AMSA for all lead times

# Conclusions

- When aggregating over the full time period, point verification against sounding data indicates neutral to a slight degradation in fcsts for the AMHS assimilation run.
  - Bias statistics show more SS differences favoring AMHS over AMSA than RMSE statistics
- Track and intensity errors show mixed results favoring the AMSA configuration for Fay, and the AMSUA+MHS configuration more often for Gustav.
  - Fay results show AMHS moves too quickly, does not curve the track properly, and has a sharp increase in intensity error for longer lead times
  - Gustav results indicate AMHS has lower track errors for early lead times, and lower intensity errors for all lead times

